

# A1 Birtley to Coal House

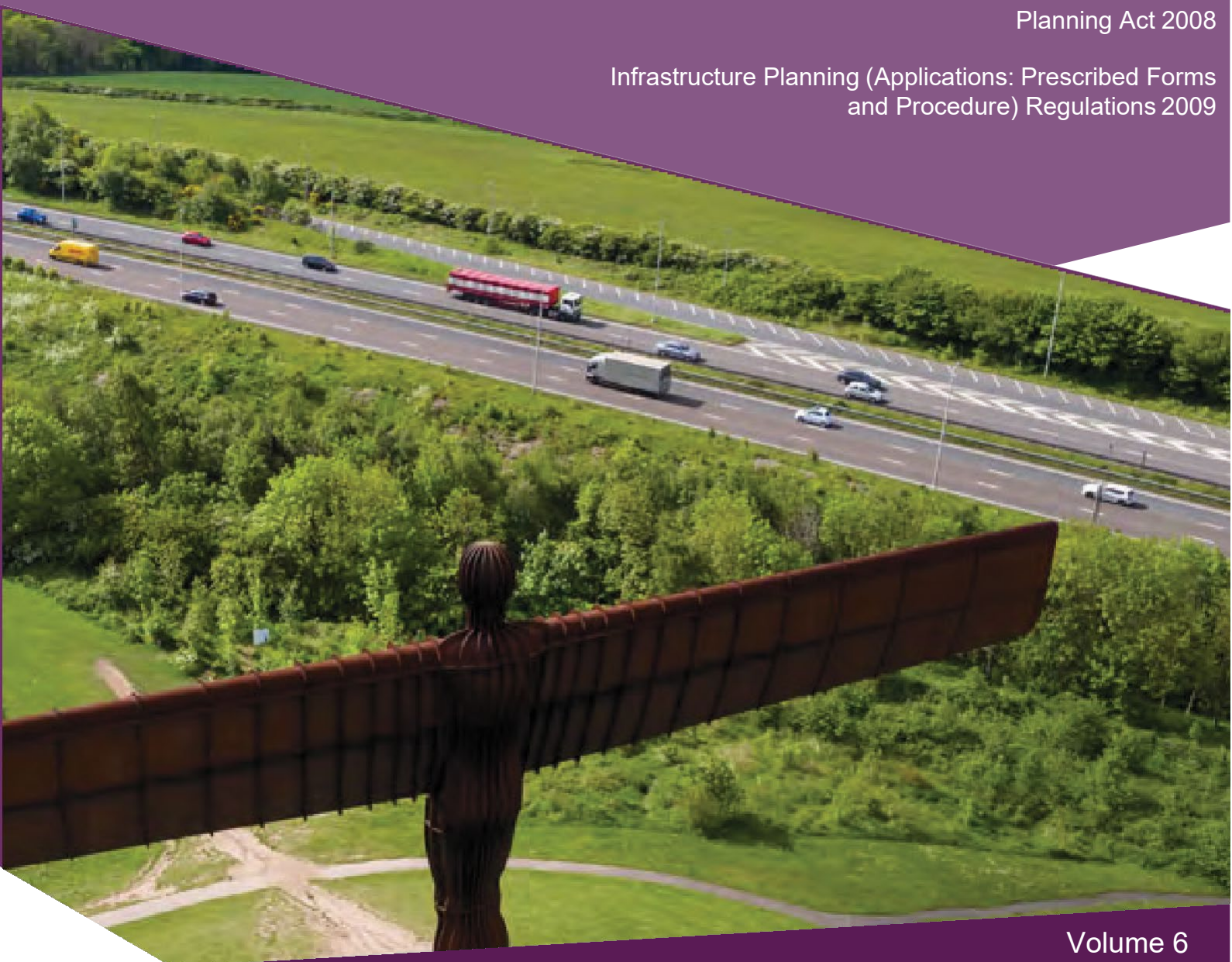
## Scheme Number: TR010031

### 6.2 Environmental Statement – Figures 13.5a Fluvial Flood Zones

APFP Regulation 5(2)(a)

Planning Act 2008

Infrastructure Planning (Applications: Prescribed Forms  
and Procedure) Regulations 2009



Infrastructure Planning

Planning Act 2008

**The Infrastructure Planning  
(Applications: Prescribed Forms and  
Procedures) Regulations 2009**

**A1 Birtley to Coal House  
Development Consent Order 20[xx]**

---

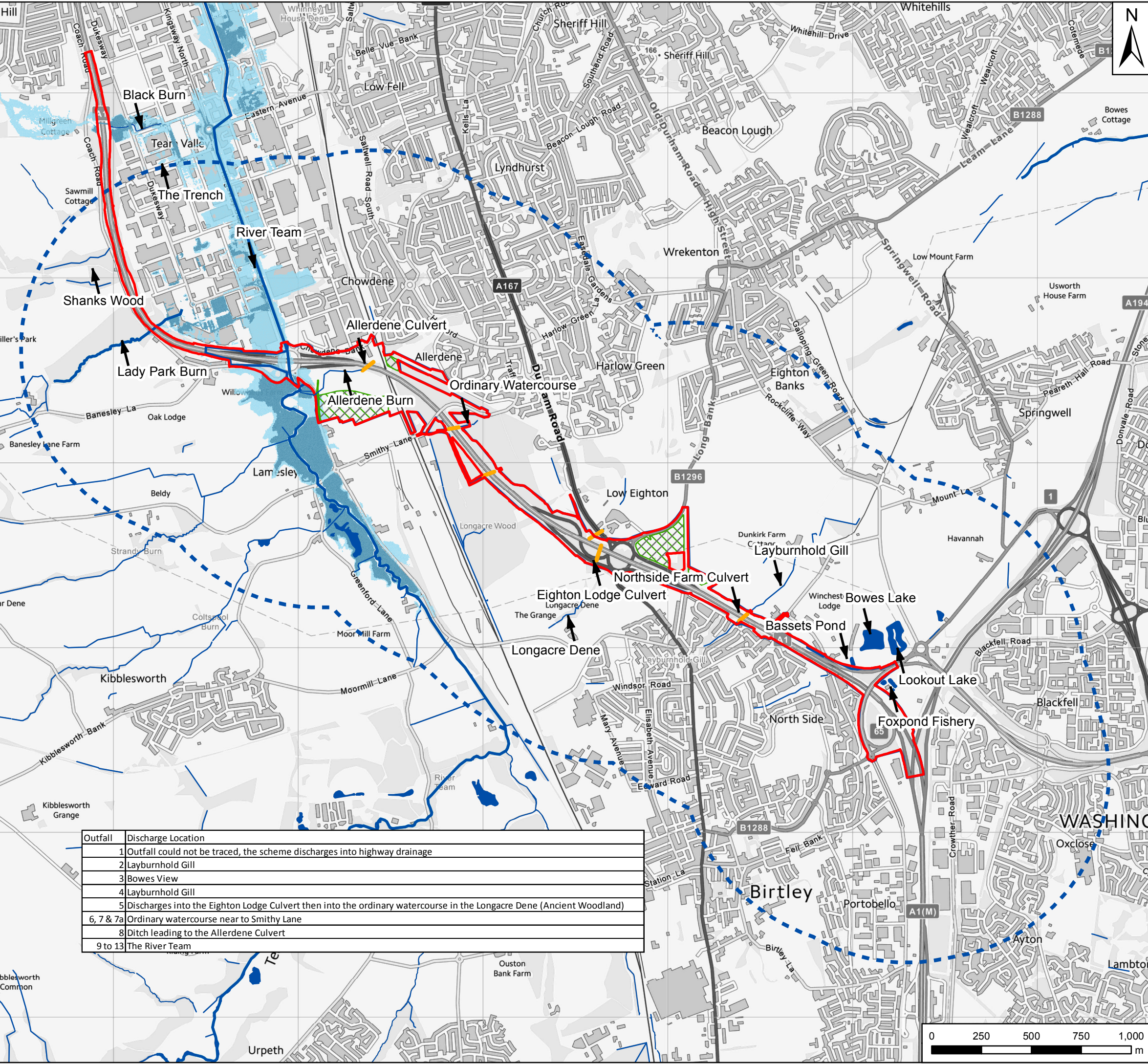
**Environmental Statement -  
Figures**

---

<b>Regulation Reference:</b>	APFP Regulation 5(2)(a)
<b>Planning Inspectorate Scheme Reference</b>	TR010031
<b>Application Document Reference</b>	TR010031/APP/6.2
<b>Author:</b>	A1 Birtley to Coal House Project Team, Highways England

<b>Version</b>	<b>Date</b>	<b>Status of Version</b>
Rev 0	14 August 2019	Application Issue

User Name: UKGDH001 Date Saved: 31/07/2019 15:20:03  
 Document Path: \\uk.wspgroup.com\central\data\Projects\700419\A1\BCH\PCF Stage 3 and 4\102 WIP\WIA Water and Flood Risk\102 Drawing\GIS\Figure 13.5a - Fluvial Flood Zones.mxd



**Key**

- Scheme Footprint
- Study Area
- Study Area 1km Buffer
- Proposed Construction Compounds
- Culverts
- Watercourses
- Areas Benefiting from Flood Defences
- Flood Storage Areas
- Flood Zone 3
- Flood Zone 2

Rev	Date	Description	By	Chk'd	App'd
P05	31/07/19	Fourth Issue	GH	SS	AS
P04	24/04/19	Third Issue	EHC	SS	AS
P03	28/02/19	Second Issue	EHC	SS	AS
P02	12/12/18	First Issue	EHC	SS	AS
P01	29/11/18	First Issue	EHC	SS	AS

Suitability: Suitable for Information      Status: S2

PINS Reference Number: TR010031



Project Title: A1 Birtley to Coal House Scheme

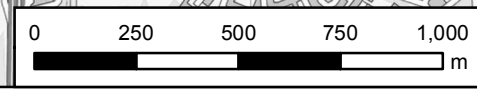
Drawing Title: Figure 13.5a Fluvial Flood Zones Regulation 5 (2) (a)

Scale	Drawn	Checked	Approved	Authorised
1:20,000	EHC	SS	AS	NJA

Original Size	Date	Date	Date	Date
A3	29/11/18	04/12/18	06/12/18	12/12/18

Drawing Number	Originator	Volume	Revision
HE551462	WSP		P05

Outfall	Discharge Location
1	Outfall could not be traced, the scheme discharges into highway drainage
2	Layburnhold Gill
3	Bowes View
4	Layburnhold Gill
5	Discharges into the Eighton Lodge Culvert then into the ordinary watercourse in the Longacre Dene (Ancient Woodland)
6, 7 & 7a	Ordinary watercourse near to Smithy Lane
8	Ditch leading to the Allerdene Culvert
9 to 13	The River Team



If you need help accessing this or any other Highways England information, please call **0300 470 4580** and we will help you.

---

© Crown copyright 2019.

You may re-use this information (not including logos) free of charge in any format or medium, under the terms of the Open Government Licence. To view this licence:

visit [www.nationalarchives.gov.uk/doc/open-government-licence/](http://www.nationalarchives.gov.uk/doc/open-government-licence/)

write to the **Information Policy Team, The National Archives,**

**Kew, London TW9 4DU**, or email

[psi@nationalarchives.gsi.gov.uk](mailto:psi@nationalarchives.gsi.gov.uk).

This document is also available on our website at [www.gov.uk/highways](http://www.gov.uk/highways)

If you have any enquiries about this document [A1BirtleytoCoalhouse@highwaysengland.co.uk](mailto:A1BirtleytoCoalhouse@highwaysengland.co.uk) or call **0300 470 4580\***.

\*Calls to 03 numbers cost no more than a national rate call to an 01 or 02 number and must count towards any inclusive minutes in the same way as 01 and 02 calls.

These rules apply to calls from any type of line including mobile, BT, other fixed line or payphone. Calls may be recorded or monitored.

Registered office Bridge House, 1 Walnut Tree Close, Guildford GU1 4LZ  
Highways England Company Limited registered in England and Wales number 09346363